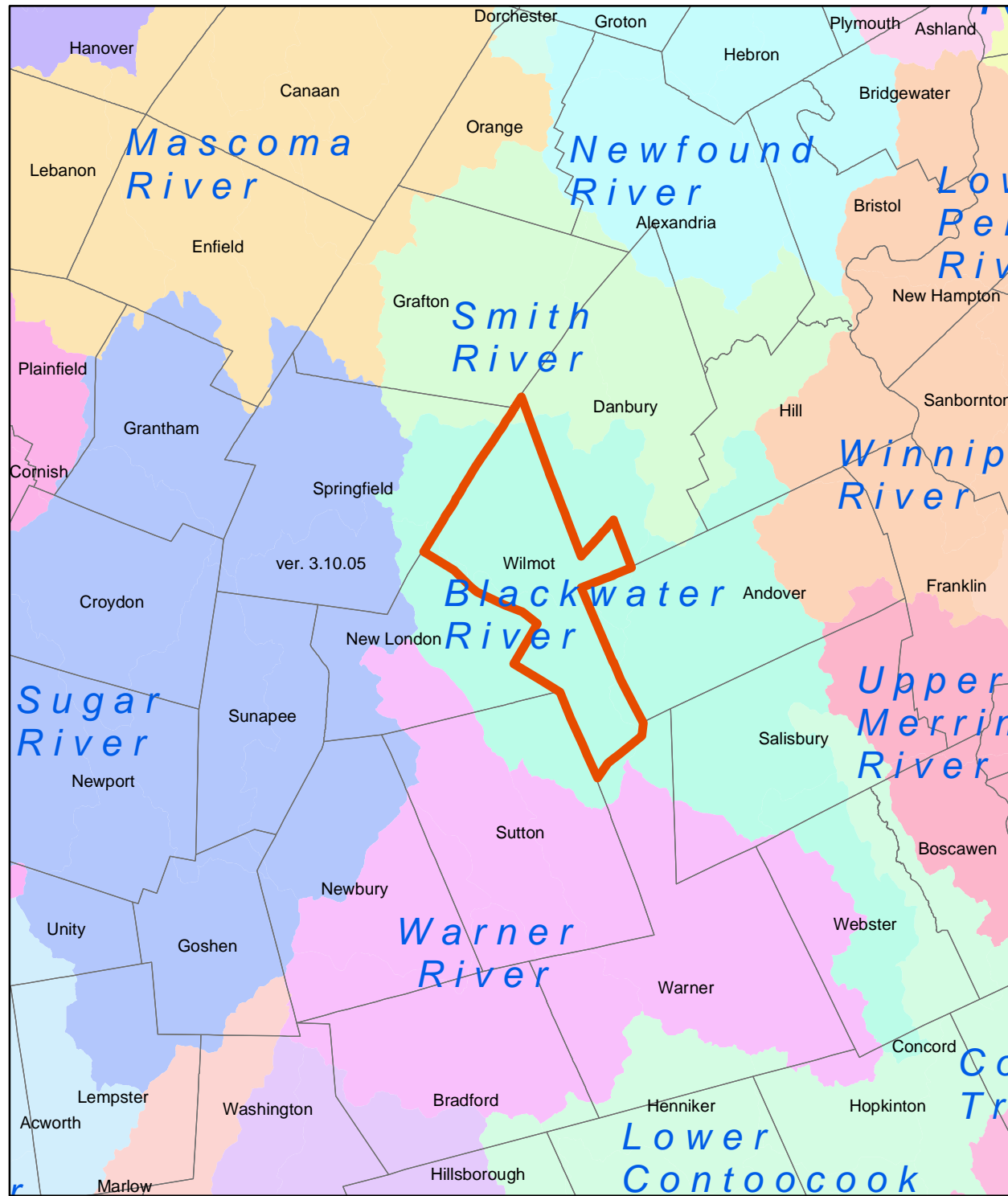
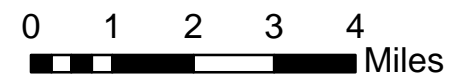
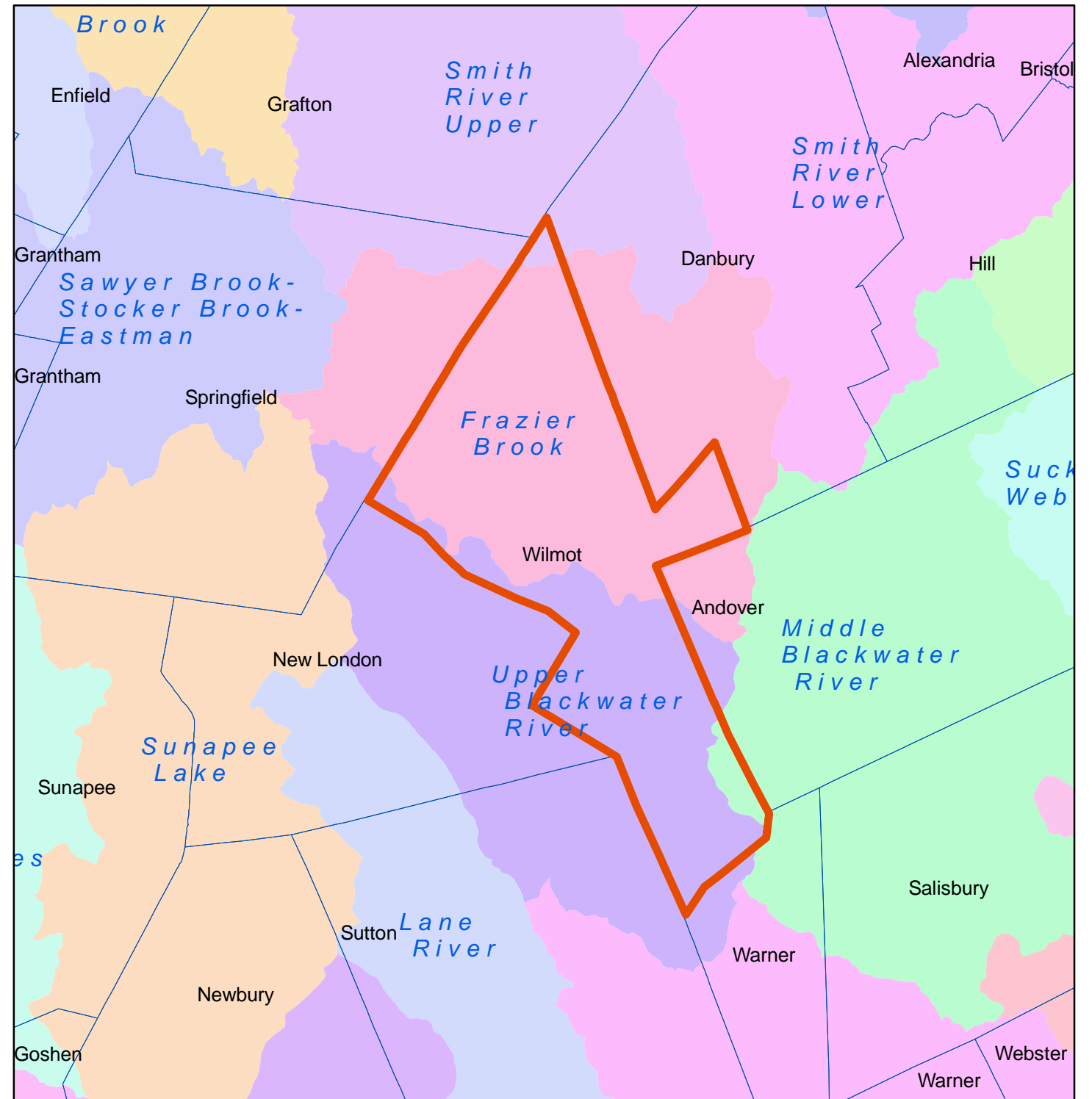


# Wilmot Area Watersheds



scale 1:300,000

# Wilmot Area Subwatersheds



scale 1:150,000

Wilmot Conservation  
Commission  
2005

ver. 3.11.05